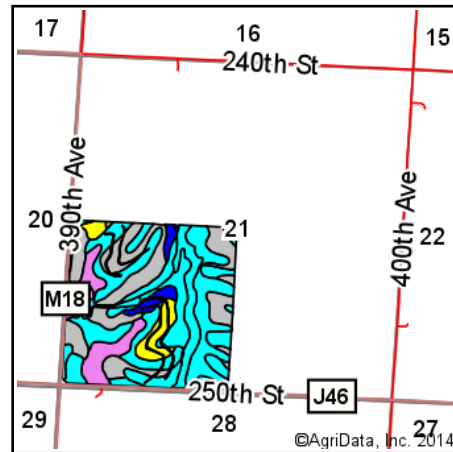
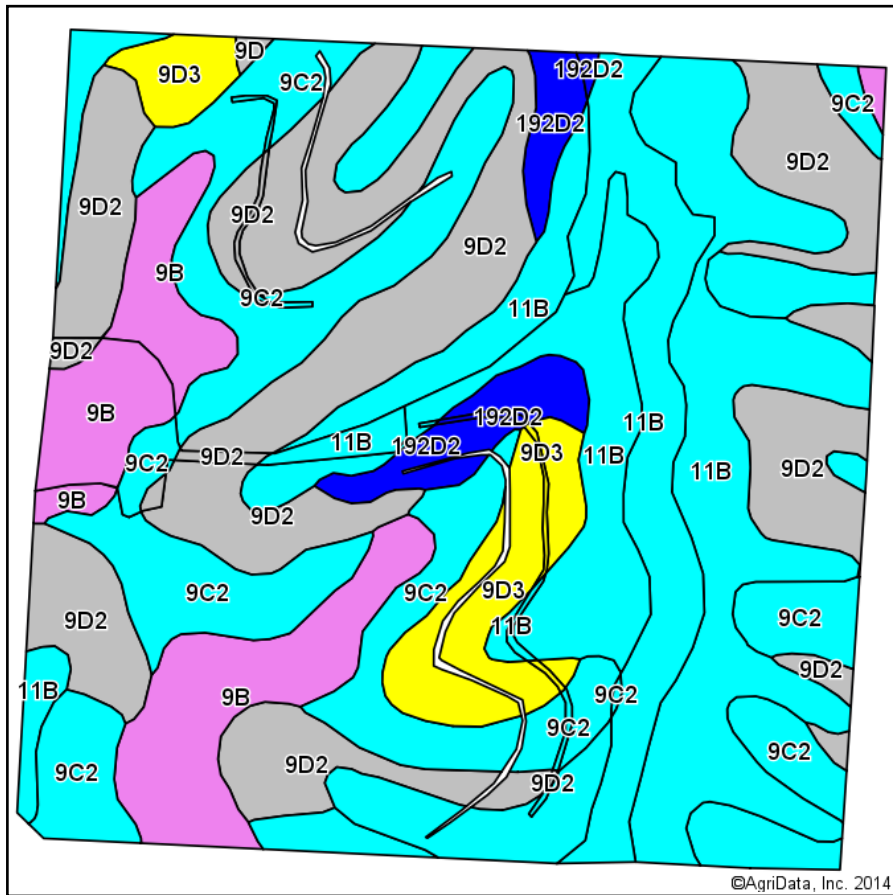
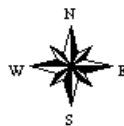


Soils Map-CSR2



State: **Iowa**
 County: **Fremont**
 Location: **21-68N-40W**
 Township: **Fisher**
 Acres: **156.31**
 Date: **9/23/2014**










Maps Provided By:

 CUSTOMIZED ONLINE MAPPING
 © AgriData, Inc. 2014 www.AgriDataInc.com

Soils data provided by USDA and NRCS.

©AgriData, Inc. 2014

Area Symbol: IA071, Soil Area Version: 19

Code	Soil Description	Acres	Percent of field	**CSR2 Legend	Non-Irr Class	CSR2**	CSR
11B	Colo-Judson silty clay loams, 2 to 5 percent slopes	50.56	32.3%		Ile	81	68
9D2	Marshall silty clay loam, 9 to 14 percent slopes, moderately eroded	40.66	26.0%		IIle	61	58
9C2	Marshall silty clay loam, 5 to 9 percent slopes, moderately eroded	35.14	22.5%		IIIe	87	68
9B	Marshall silty clay loam, 2 to 5 percent slopes	16.14	10.3%		Ile	95	85
9D3	Marshall silty clay loam, 9 to 14 percent slopes, severely eroded	8.54	5.5%		IVe	54	55
192D2	Adair clay loam, 9 to 14 percent slopes, moderately eroded	5.09	3.3%		IVe	10	15
9D	Marshall silty clay loam, 9 to 14 percent slopes	0.18	0.1%		IIle	64	60
Weighted Average						74.8	64.7

Area Symbol: IA071, Soil Area Version: 19

**IA has updated the CSR values for each county to CSR2.

Field borders provided by Farm Service Agency as of 5/21/2008. Aerial photography provided by Aerial Photography Field Office.